

ATLAS


J. BARTHOLOMEW, F.R.G.S.



G
1019
B286
1913

MAPL

THE PEOPLE'S BOOKS



Presented to
The Library
of the
University of Toronto
by

Mr. Castell

C. H. B.

ATLAS OF THE WORLD

By ^{John} J. BARTHOLOMEW, F.R.G.S.



235005
9. 8. 29

LONDON: T. C. & E. C. JACK
67 LONG ACRE, W.C., AND EDINBURGH
NEW YORK: DODGE PUBLISHING CO.

LIST OF PLATES

- | | |
|------------------------------------|--|
| 1. THE WORLD | 30, 31. TURKEY IN ASIA, PERSIA, ARABIA, Etc. |
| 2, 3. BRITISH EMPIRE | 32, 33. INDIA AND FARTHER INDIA |
| 4. ARCTIC REGIONS | 34, 35. CHINA AND JAPAN |
| 5. ANTARCTIC REGIONS | 36. CHINA |
| 6, 7. EUROPE | 37. EAST INDIES |
| 8, 9. ENGLAND AND WALES | 38, 39. AFRICA |
| 10, 11. SCOTLAND | 40. CENTRAL AFRICA |
| 12, 13. IRELAND | 41. SOUTH AFRICA |
| 14. BRITISH ISLES | 42, 43. NORTH AMERICA |
| 15. HOLLAND AND BEL- GIUM | 44, 45. UNITED STATES AND CANADA |
| 16, 17. FRANCE | 46. WESTERN CANADA |
| 18, 19. GERMANY | 47. EASTERN CANADA |
| 20. SWEDEN AND NOR- WAY | 48. MEXICO AND CEN- TRAL AMERICA |
| 21. RUSSIA IN EUROPE | 49. WEST INDIES |
| 22. AUSTRIA-HUNGARY | 50, 51. SOUTH AMERICA |
| 23. SWITZERLAND | 52, 53. AUSTRALIA |
| 24, 25. ITALY AND BALKAN STATES | 54. SOUTH - EASTERN AUSTRALIA |
| 26. SPAIN AND PORTU- GAL | 55. NEW ZEALAND |
| 27. -ROUTE CHART OF EUROPE | 56. OCEANIA |
| 28, 29. ASIA | |

INDEX TO COUNTRIES

(Showing number of Plate in Atlas)

| | | | |
|------------------------------|--------|-------------------------------|--------|
| ABYSSINIA | 38 | BENGAL | 33 |
| ADRIATIC SEA | 24 | BHUTAN | 33 |
| AFGHANISTAN | 31 | BOHEMIA | 22 |
| ALABAMA | 45 | BOKHARA | 31 |
| ALASKA | 42 | BOLIVIA | 59 |
| ALBANIA | 25 | BOMBAY | 32 |
| ALBERTA | 46 | BORNEO | 37 |
| ALGERIA | 38 | BOSNIA | 22 |
| ANGOLA | 40 | BRAZIL | 59 |
| ANNAM | 33 | BRITISH COLUMBIA | 46 |
| ANTARCTICA | 5 | BRITISH EAST AFRICA | 40 |
| ANTARCTIC REGIONS | 5 | BRITISH EMPIRE | 2, 3 |
| ANTILLES | 49 | BRITISH GUIANA | 50 |
| ARABIA | 30 | BRITISH ISLES | 14, 27 |
| ARCHIPELAGO | 25 | BULGARIA | 25 |
| ARCTIC OCEAN | 4 | BURMA | 33 |
| ARCTIC REGIONS | 4 | CALIFORNIA | 44 |
| ARGENTINE REPUBLIC | 51 | CAMBODIA | 33 |
| ARIZONA | 44 | CAMEROONS | 40 |
| ARKANSAS | 45 | CANADA | 46, 47 |
| ARMENIA | 30 | CAPE OF GOOD HOPE | 41 |
| ASHANTI | 38 | CAUCASIA | 21 |
| ASIA | 28, 29 | CELEBES | 37 |
| ASIA MINOR | 30 | CENTRAL AMERICA | 48 |
| ASSAM | 33 | CENTRAL INDIA | 32 |
| ATLANTIC OCEAN | 2 | CENTRAL PROVINCES | 32 |
| AUSTRALIA | 52, 53 | CEYLON | 32 |
| AUSTRIA | 22 | CHILI | 51 |
| BADEN | 18 | CHINA | 35, 36 |
| BAHAMAS | 48, 49 | CHINESE TURKESTAN | 34 |
| BALKAN PENINSULA | 25 | COLOMBIA | 50 |
| BALUCHISTAN | 31 | COLORADO | 44 |
| BASUTO LAND | 41 | CONNECTICUT | 45 |
| BAVARIA | 18 | CORSICA | 17 |
| BELGIAN CONGO | 40 | COSTA RICA | 48 |
| BELGIUM | 15 | CRETE | 25 |

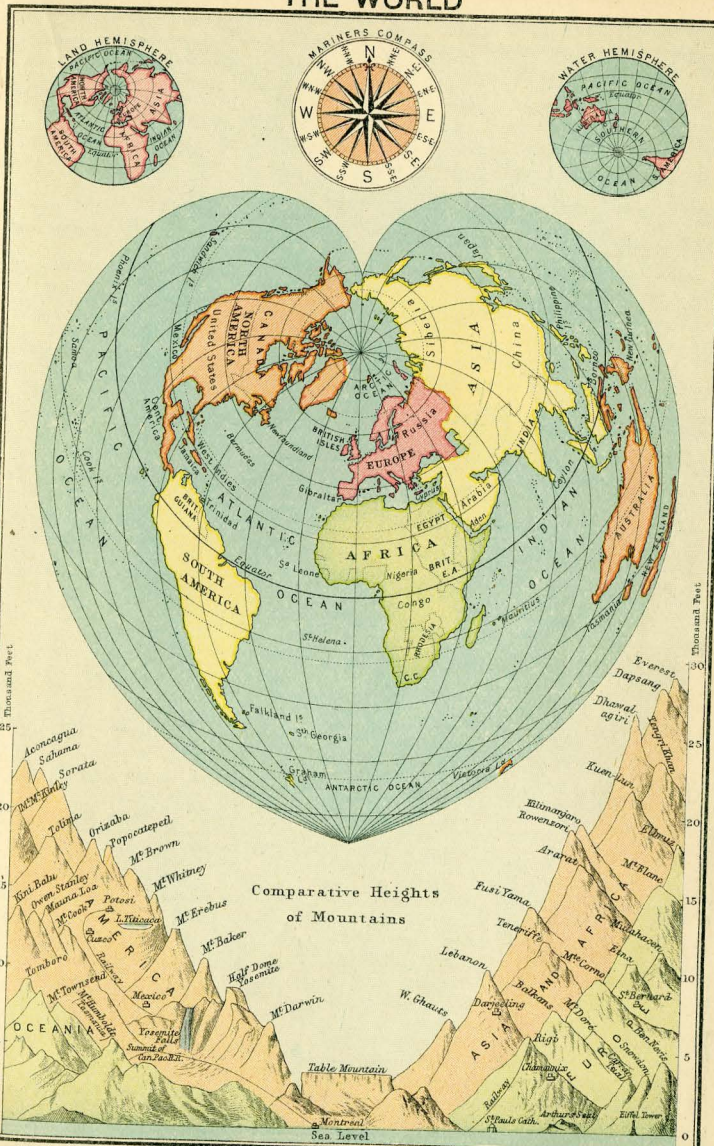
INDEX TO COUNTRIES

| | | | |
|-------------------------------|--------|-----------------------------|----|
| CUBA | 49 | JAMAICA | 49 |
| CYPRUS | 30 | JAPAN | 35 |
| DAKOTA N. AND S. | 44 | JAVA | 37 |
| DELAWARE | 45 | KANSAS | 44 |
| DENMARK | 20 | KASHMIR | 32 |
| DISTRICT COLUMBIA | 45 | KENTUCKY | 45 |
| DOMINION OF CANADA | 42 | KOREA | 35 |
| DUTCH GUIANA | 50 | LABRADOR | 47 |
| EASTERN ROUMELIA | 25 | LIBERIA | 38 |
| EAST INDIES | 37 | LOUISIANA | 45 |
| ECUADOR | 50 | LUXEMBOURG | 15 |
| EGYPT | 30 | MACEDONIA | 25 |
| ENGLAND | 8, 9 | MADAGASCAR | 39 |
| ERITREA | 30 | MADRAS | 32 |
| EUROPE | 6, 7 | MAINE | 45 |
| FIJI ISLANDS | 56 | MALAY PENINSULA | 33 |
| FINLAND | 21 | MANCHURIA | 35 |
| FLORIDA | 45 | MANITOBA | 46 |
| FRANCE | 16, 17 | MARYLAND | 45 |
| FRANZ JOSEF LAND | 4 | MASSACHUSETTS | 45 |
| FRENCH COCHIN CHINA | 33 | MECKLENBURG | 18 |
| FRENCH GUIANA | 50 | MEDITERRANEAN SEA | 27 |
| GEORGIA | 45 | MEXICO | 48 |
| GERMAN EAST AFRICA | 40 | MICHIGAN | 45 |
| GERMAN S.-W. AFRICA | 41 | MINNESOTA | 45 |
| GERMANY | 18, 19 | MISSISSIPPI | 45 |
| GOLD COAST | 38 | MISSOURI | 45 |
| GRAHAM LAND | 5 | MONGOLIA | 34 |
| GREECE | 25 | MONTANA | 44 |
| GREENLAND | 42 | MONTENEGRO | 25 |
| GRIQUALAND WEST | 41 | MOROCCO | 38 |
| GUATEMALA | 48 | MYSORE | 32 |
| GUIANA | 50 | NATAL | 41 |
| HAIDARABAD | 32 | NEBRASKA | 44 |
| HAWAII | 56 | NEPAL | 32 |
| HAYTI | 49 | NEVADA | 44 |
| HOLLAND | 15 | NEW BRUNSWICK | 47 |
| HONDURAS | 48 | NEW CALEDONIA | 56 |
| HUNGARY | 22 | NEWFOUNDLAND | 47 |
| ICELAND | 6 | NEW GUINEA | 37 |
| IDAHO | 44 | NEW HAMPSHIRE | 45 |
| ILLINOIS | 45 | NEW HERBIDES | 56 |
| INDIA | 32, 33 | NEW JERSEY | 45 |
| INDIANA | 45 | NEW MEXICO | 44 |
| INDIAN OCEAN | 3 | NEW SOUTH WALES | 54 |
| IOWA | 45 | NEW YORK | 45 |
| IRELAND | 12, 13 | NEW ZEALAND | 55 |
| ITALY | 24 | NICARAGUA | 48 |

INDEX TO COUNTRIES

| | | | |
|--------------------------------|--------|-------------------------------|--------|
| NIGERIA | 38 | SCOTLAND | 10, 11 |
| NORTH AUSTRALIA | 52 | SENEGAL | 38 |
| NORTH CAROLINA | 45 | SERVIA | 25 |
| NORTHERN RHODESIA | 40 | SIAM | 33 |
| NORWAY | 20 | SIBERIA | 28, 29 |
| NOVA SCOTIA | 47 | SICILY | 24 |
| NOVA ZEMBLA | 4 | SOUTH AUSTRALIA | 53 |
| NUBIA | 38 | SOUTH CAROLINA | 45 |
| OCEANIA | 56 | SOUTHERN RHODESIA | 40 |
| OHIO | 45 | SOUTH VICTORIA LAND | 5 |
| OKLAHOMA | 44 | SPAIN | 26 |
| OMAN | 31 | SPITZBERGEN | 4 |
| ONTARIO | 47 | SUDAN | 38 |
| ORANGE FREE STATE | 41 | SUMATRA | 37 |
| OREGON | 44 | SWEDEN | 20 |
| PACIFIC OCEAN | 2, 56 | SWITZERLAND | 23 |
| PANAMA | 43, 48 | SYRIA | 30 |
| PAPUA | 37 | TASMANIA | 54 |
| PARAGUAY | 51 | TENNESSEE | 45 |
| PATAGONIA | 51 | TEXAS | 44 |
| PENNSYLVANIA | 45 | TIBET | 34 |
| PERSIA | 31 | TONKING | 33 |
| PERU | 50 | TRANSVAAL | 41 |
| PHILIPPINE ISLANDS | 37 | TRIPOLI | 38 |
| POLAND | 21 | TUNIS | 38 |
| POLYNESIA | 56 | TURKESTAN | 31 |
| PORTO RICO | 49 | TURKEY | 25 |
| PORTUGAL | 26 | TURKEY IN ASIA | 30 |
| PORTUGUESE E. AFRICA | 40 | UGANDA | 40 |
| PRINCE EDWARD ISLAND | 47 | UNITED STATES | 44 |
| PRUSSIA | 18, 19 | URUGUAY | 51 |
| PUNJAB | 32 | UTAH | 44 |
| QUEBEC | 47 | VENEZUELA | 50 |
| QUEENSLAND | 53, 54 | VERMONT | 45 |
| RED SEA | 30 | VICTORIA | 54 |
| RHODE ISLAND | 45 | VIRGINIA | 45 |
| RHODESIA | 40 | WALES | 8, 9 |
| ROUMANIA | 25 | WASHINGTON | 44 |
| RUSSIA | 21 | WESTERN AUSTRALIA | 52 |
| SAHARA | 38 | WEST INDIES | 49 |
| SALVADOR | 48 | WEST VIRGINIA | 45 |
| SAMOAN ISLANDS | 56 | WILKES LAND | 5 |
| SAN DOMINGO | 49 | WISCONSIN | 45 |
| SANDWICH ISLANDS | 56 | WORLD | 2, 3 |
| SARDINIA | 24 | WURTEMBERG | 18 |
| SASKATCHEWAN | 46 | WYOMING | 44 |
| SAXONY | 18 | ZULULAND | 41 |

THE WORLD





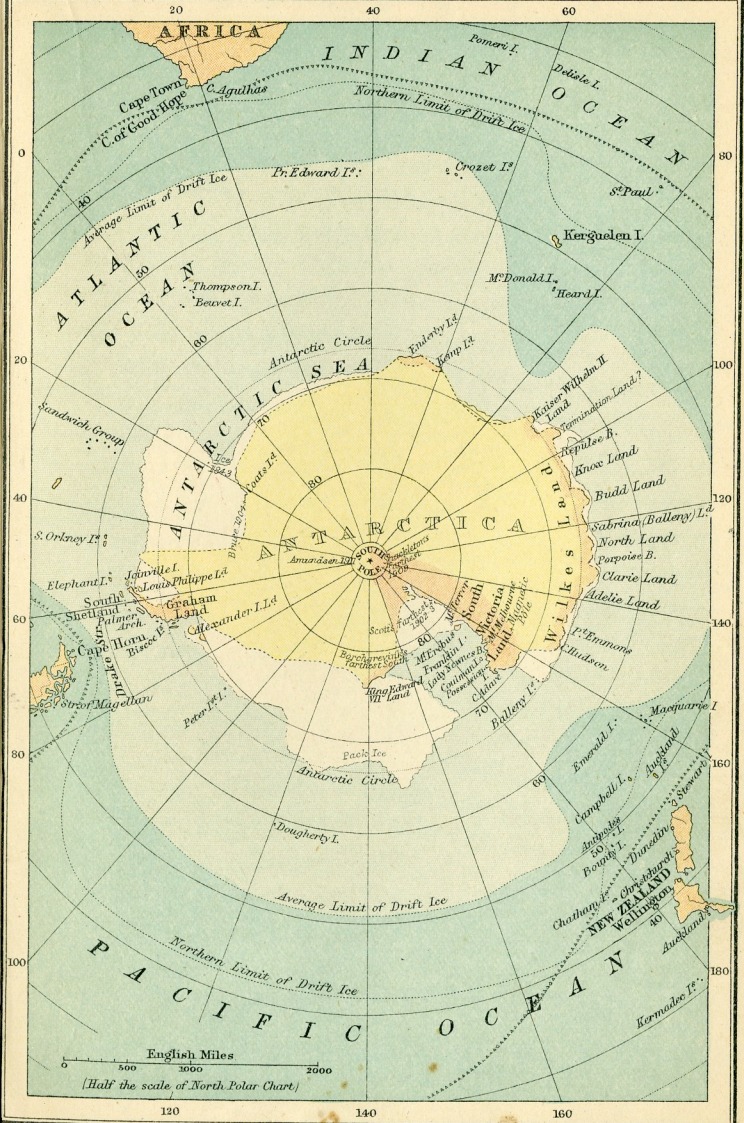
The British Possessions coloured Red
 Steamship distances in Nautical Miles
 Principal Railways shown thus



ARCTIC REGIONS



ANTARCTIC REGIONS





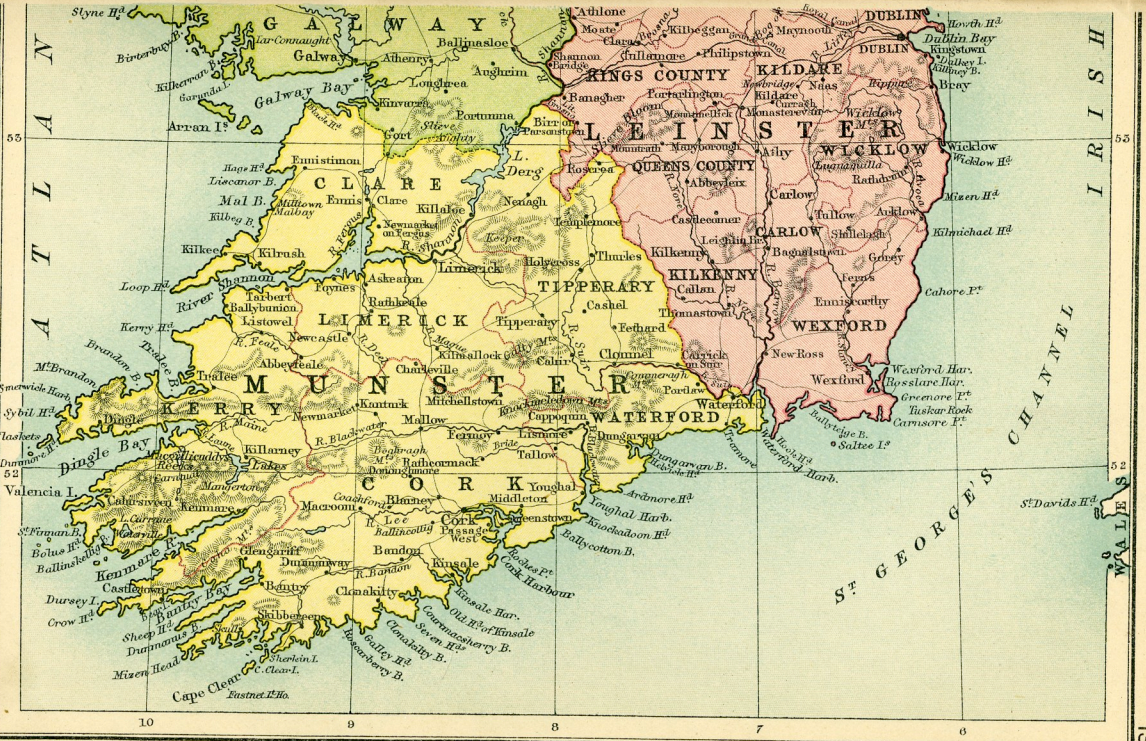
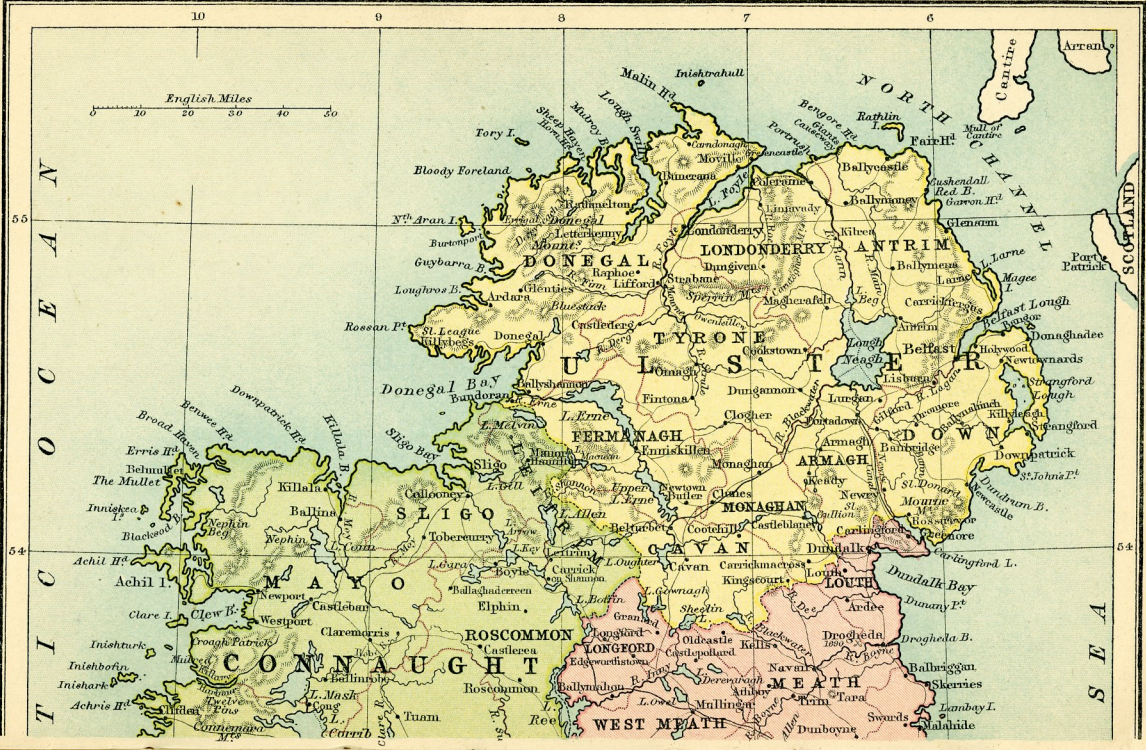
ENGLAND & WALES

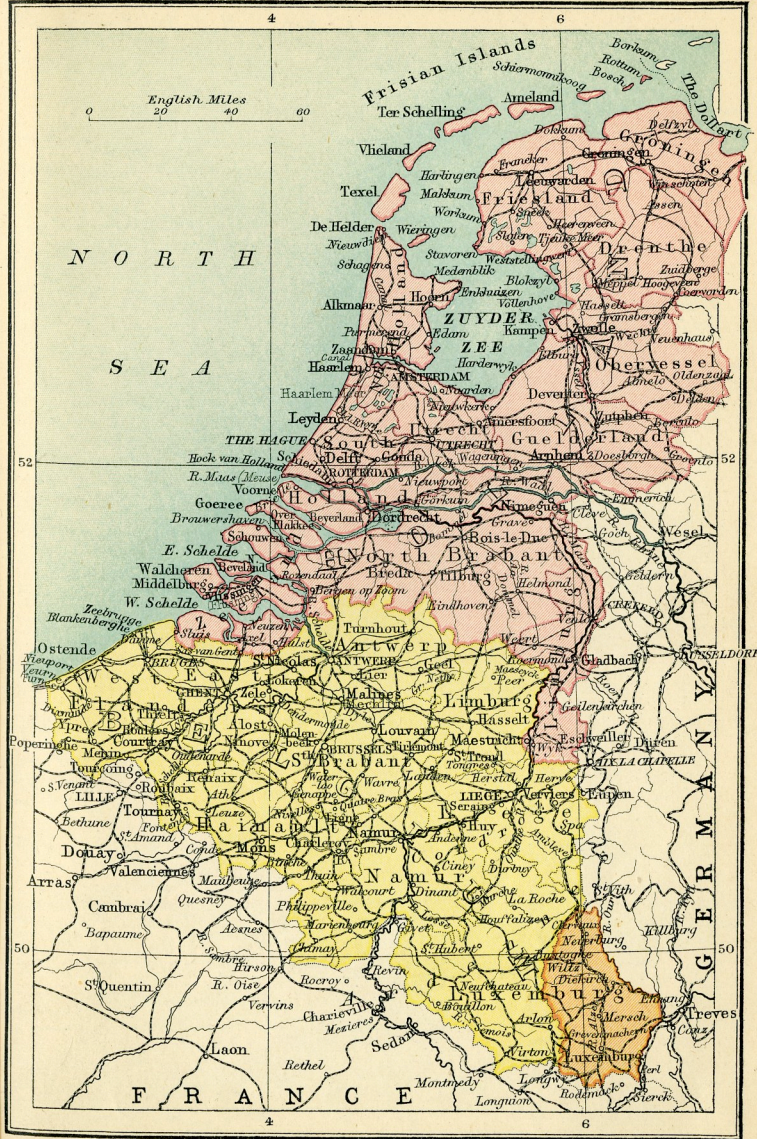


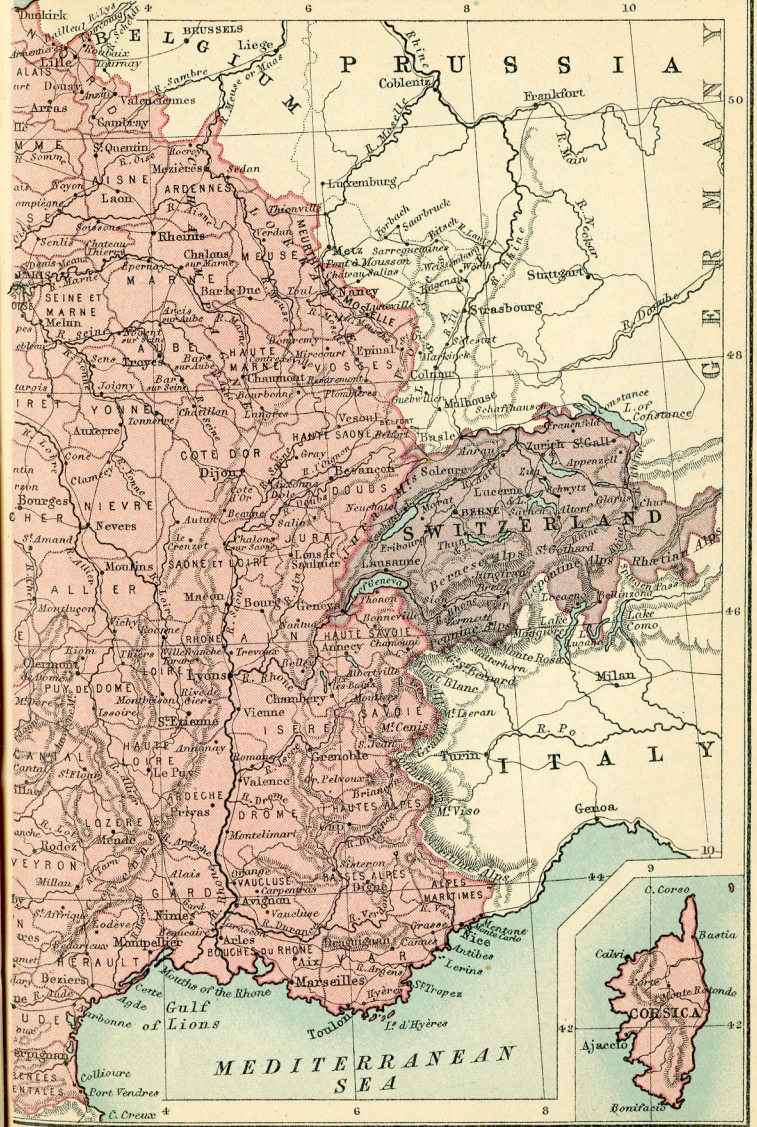
SCOTLAND



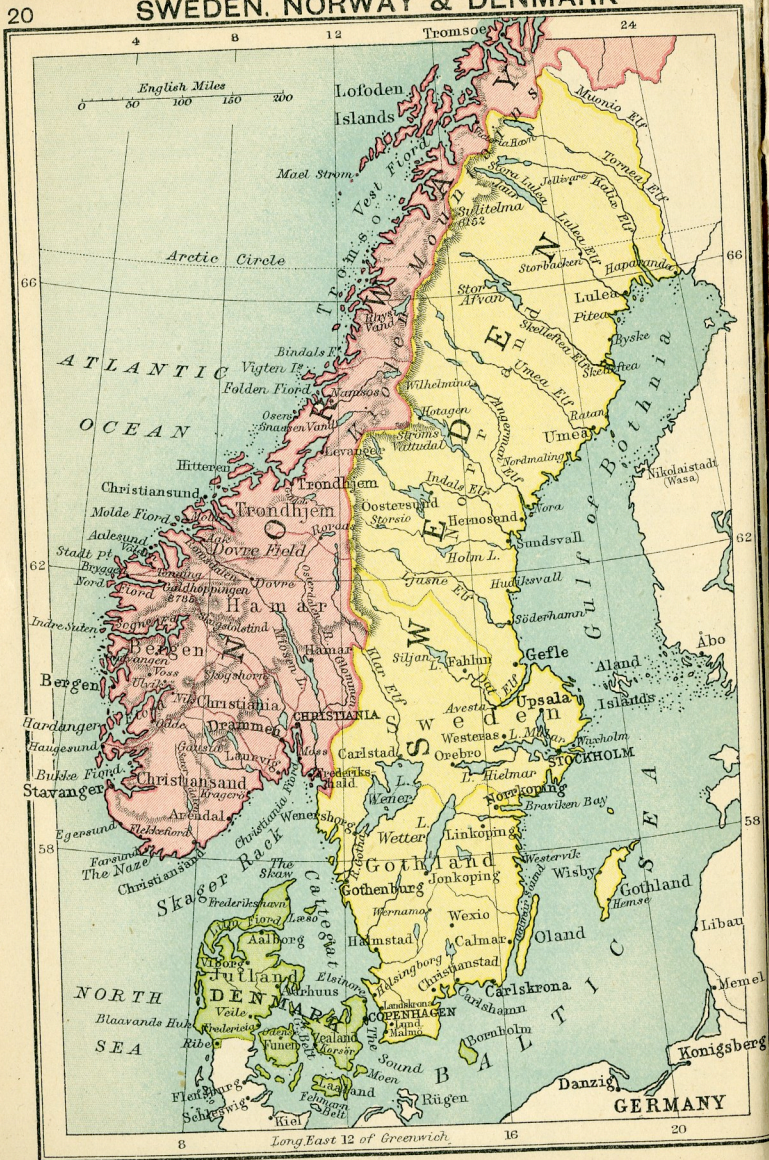
IRELAND

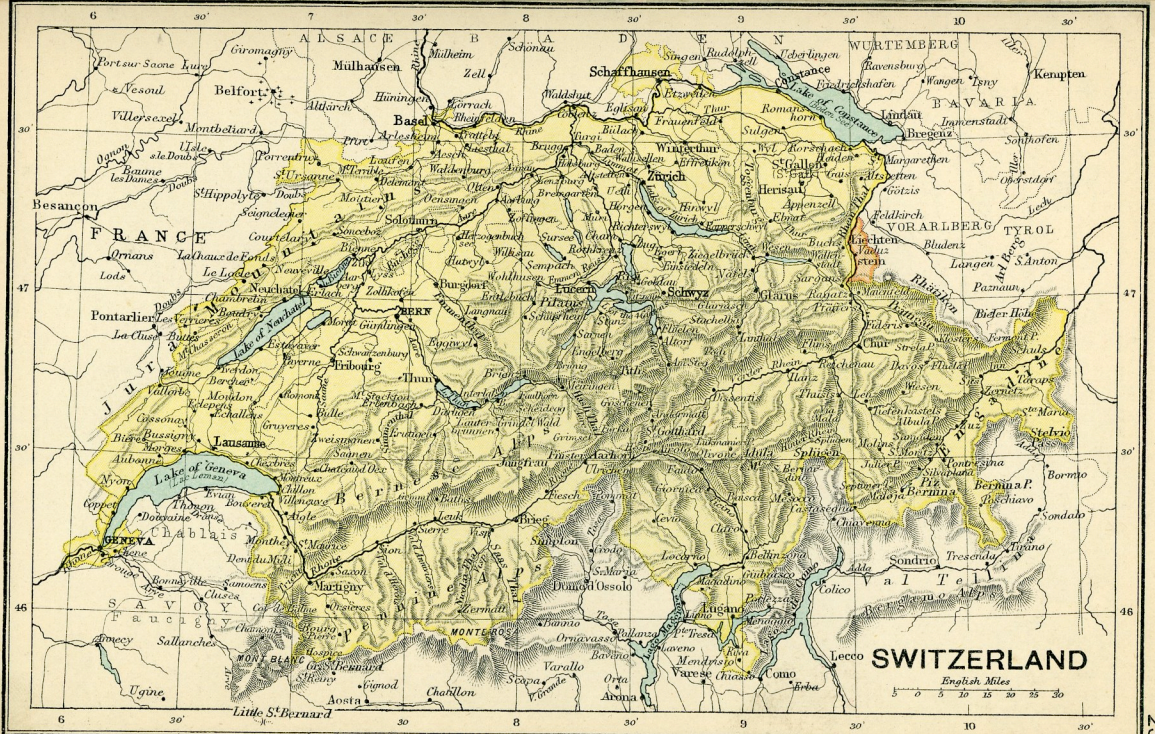






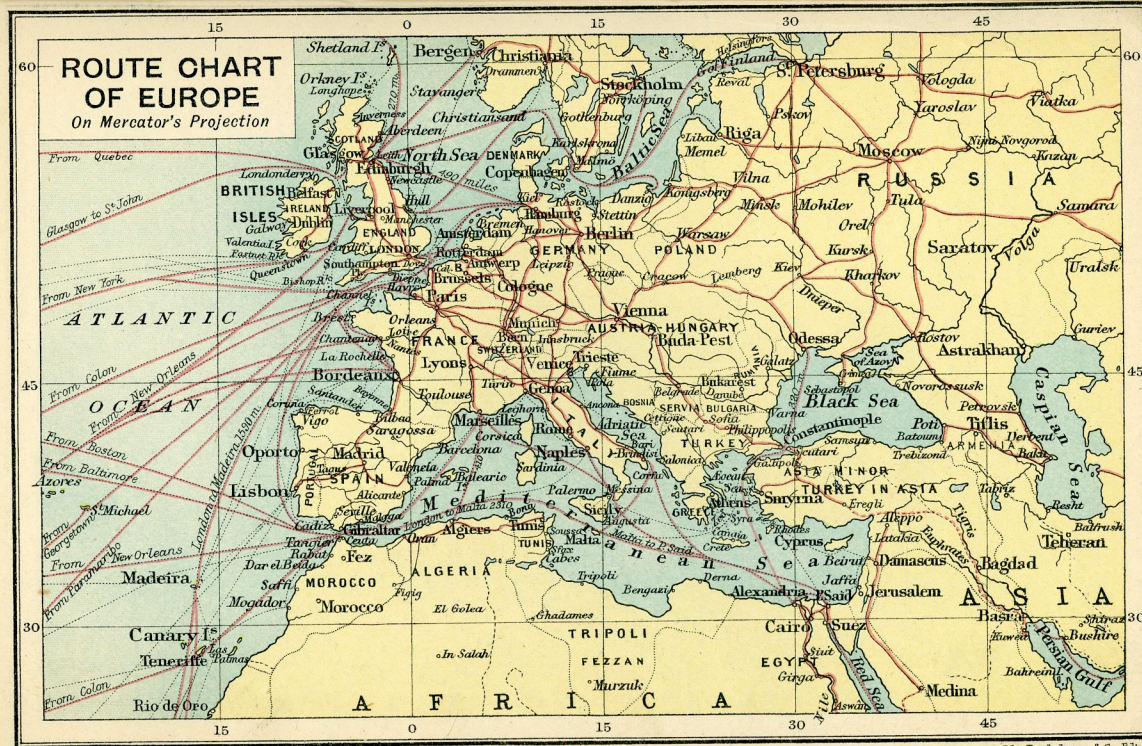








SPAIN & PORTUGAL











English Miles
0 100 200 300 400 500

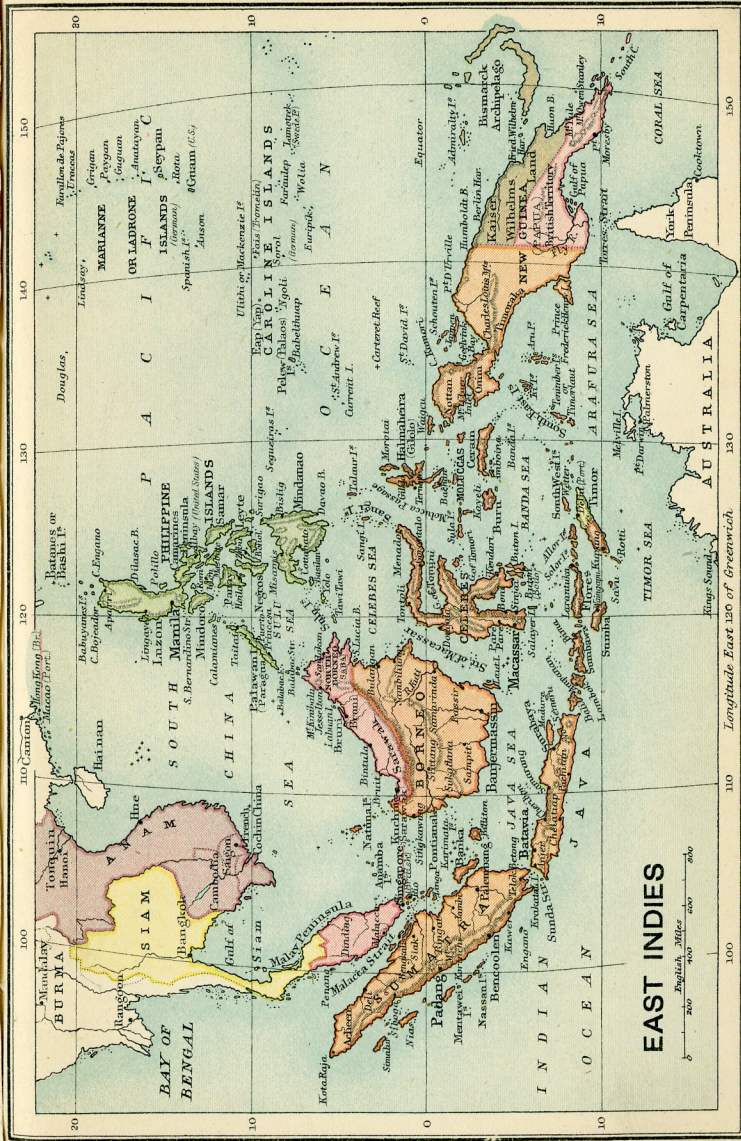
Longitude East of Greenwich 110 120 130



110

Longitude East 115 of Greenwich

120

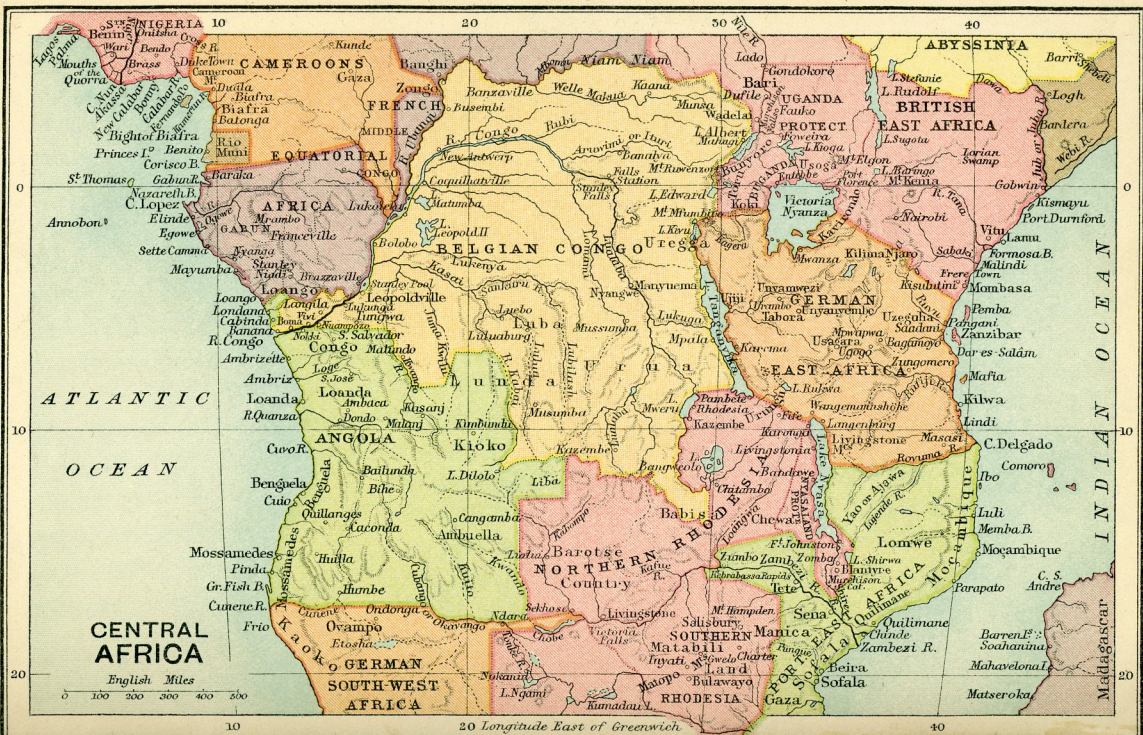


Longitude East 120 of Greenwich

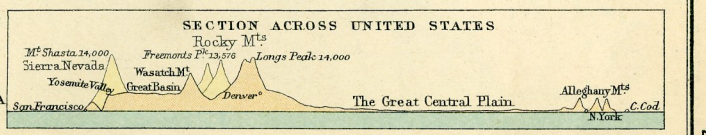
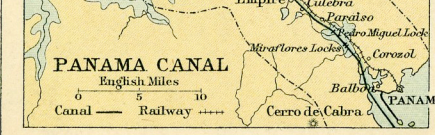
EAST INDIES

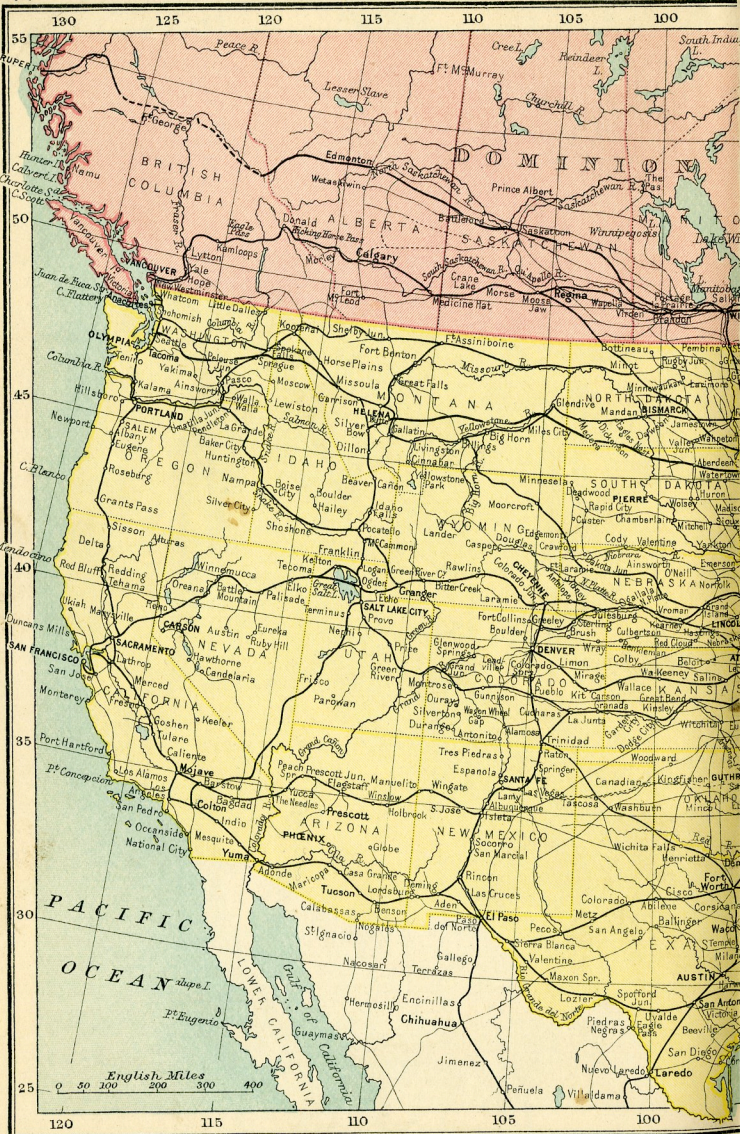
AFRICA



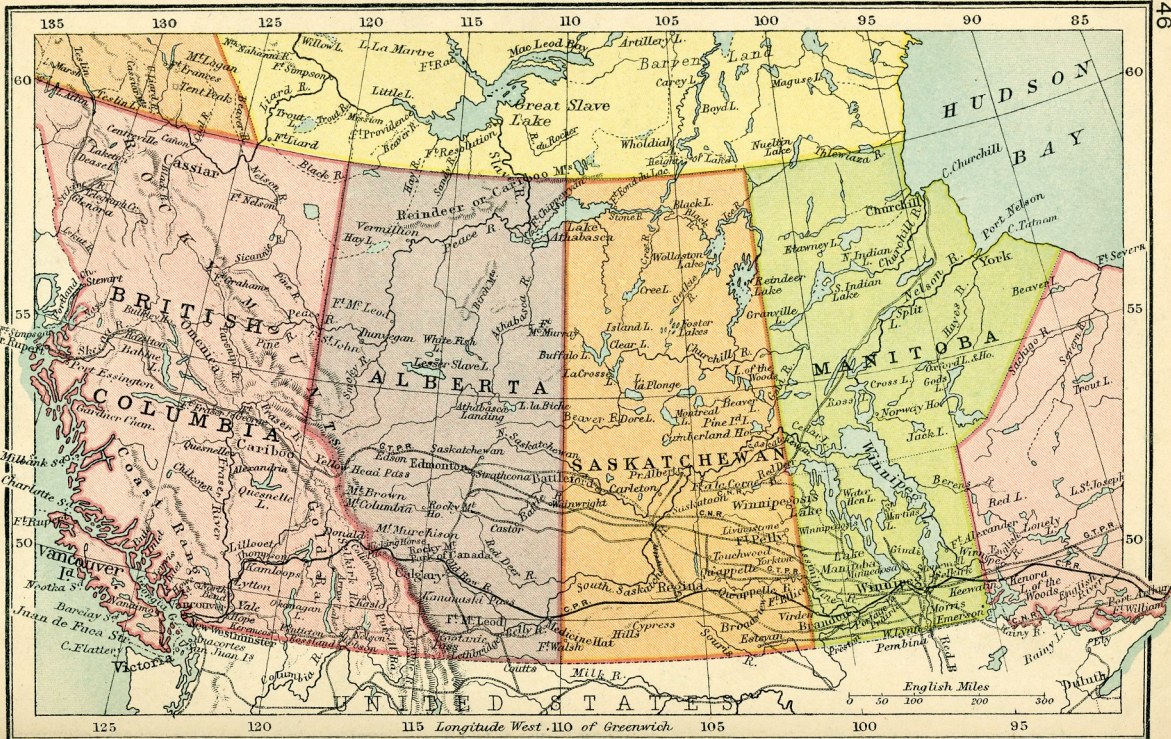


NORTH AMERICA





WESTERN CANADA

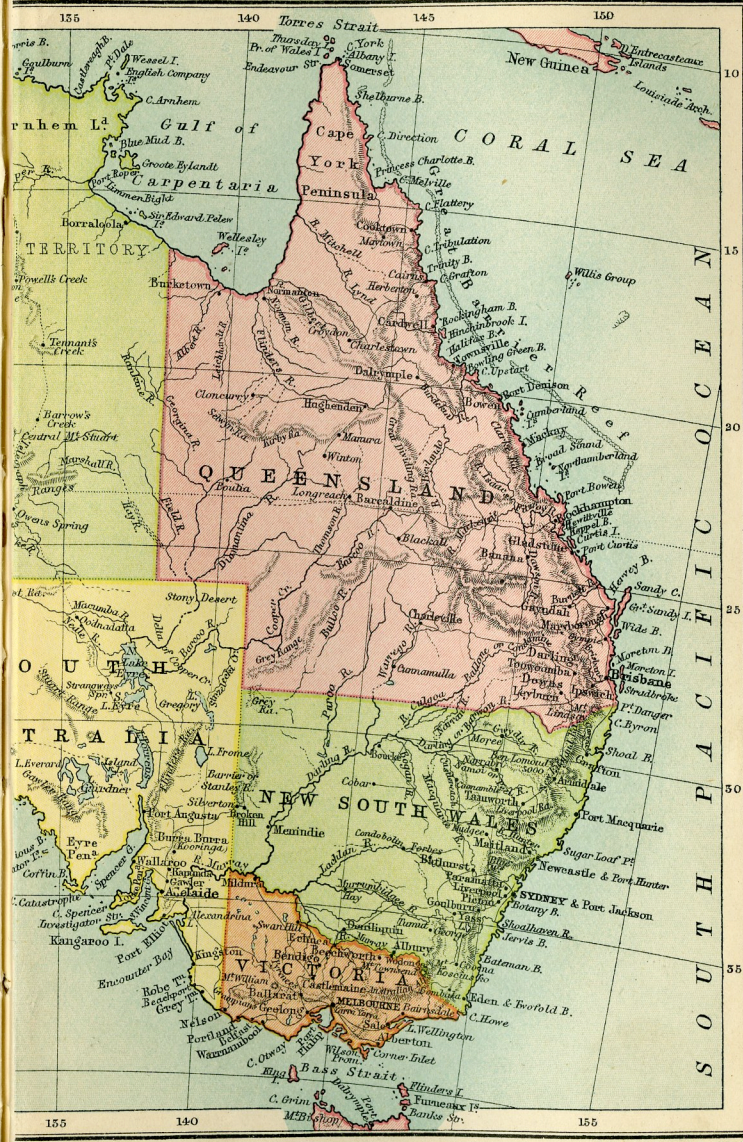


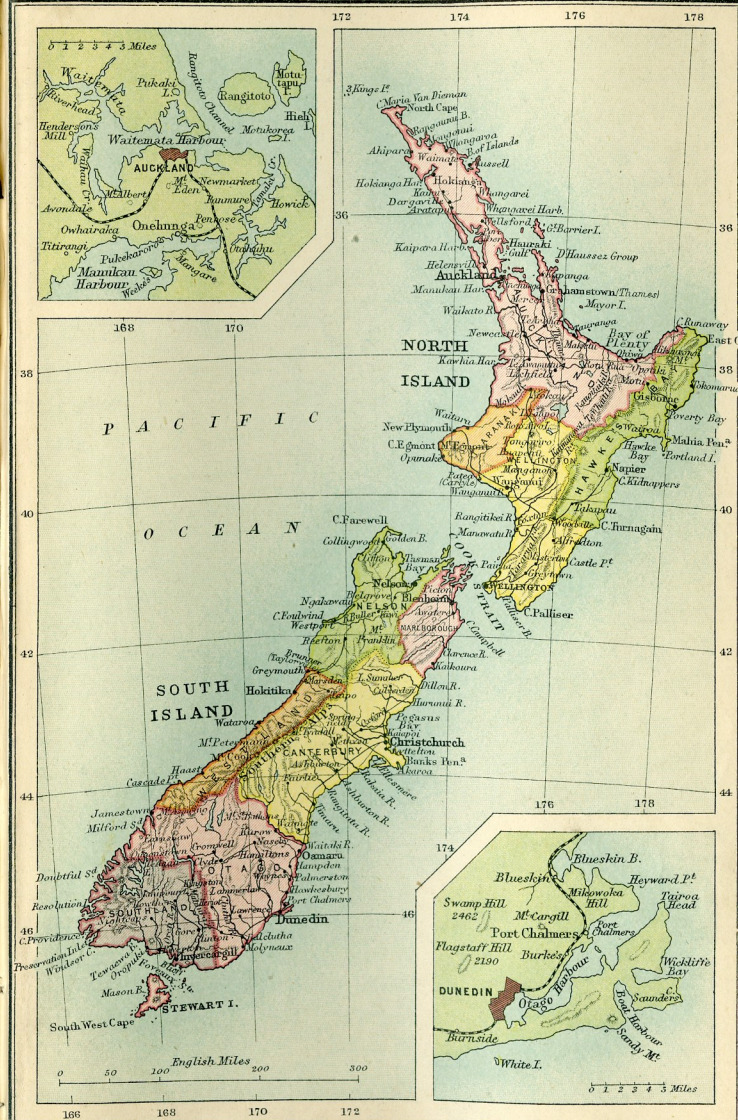
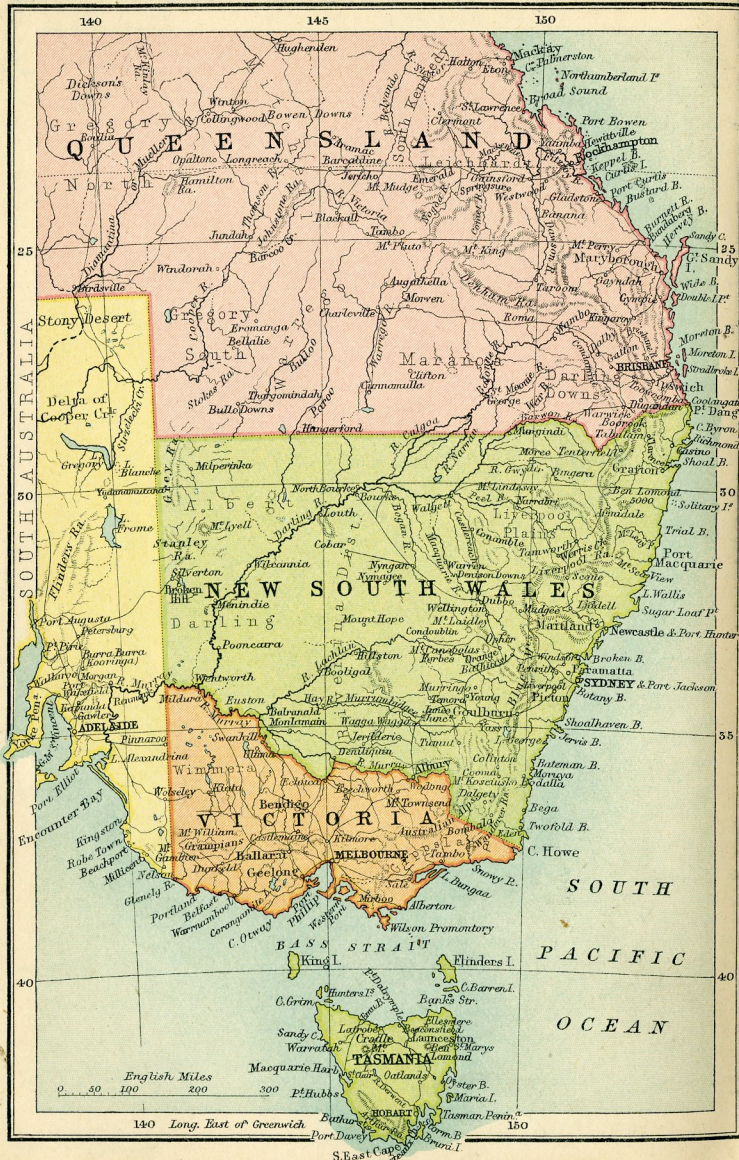
MEXICO & CENTRAL AMERICA



SOUTH AMERICA









OCEANIA

On Mercator's Projection

Longitude 140 W. of Greenwich Longitude 140 E. of Greenwich