


THE
POCKET ATLAS
OF
CLASSICAL GEOGRAPHY,
CONTAINING
FIFTEEN COLOURED MAPS.



G
1019
W43

MAPL



Presented to the
LIBRARY *of the*
UNIVERSITY OF TORONTO
by

MRS. W. E. BENNETT

Collins' Series of Atlases.

THE
POCKET ATLAS
OF
CLASSICAL GEOGRAPHY,

CONSISTING OF

FIFTEEN MAPS,

CONSTRUCTED AND ENGRAVED BY EDWARD WELLER, F.R.G.S.



WILLIAM COLLINS, SONS, & CO., LIMITED,
LONDON, GLASGOW, AND EDINBURGH.

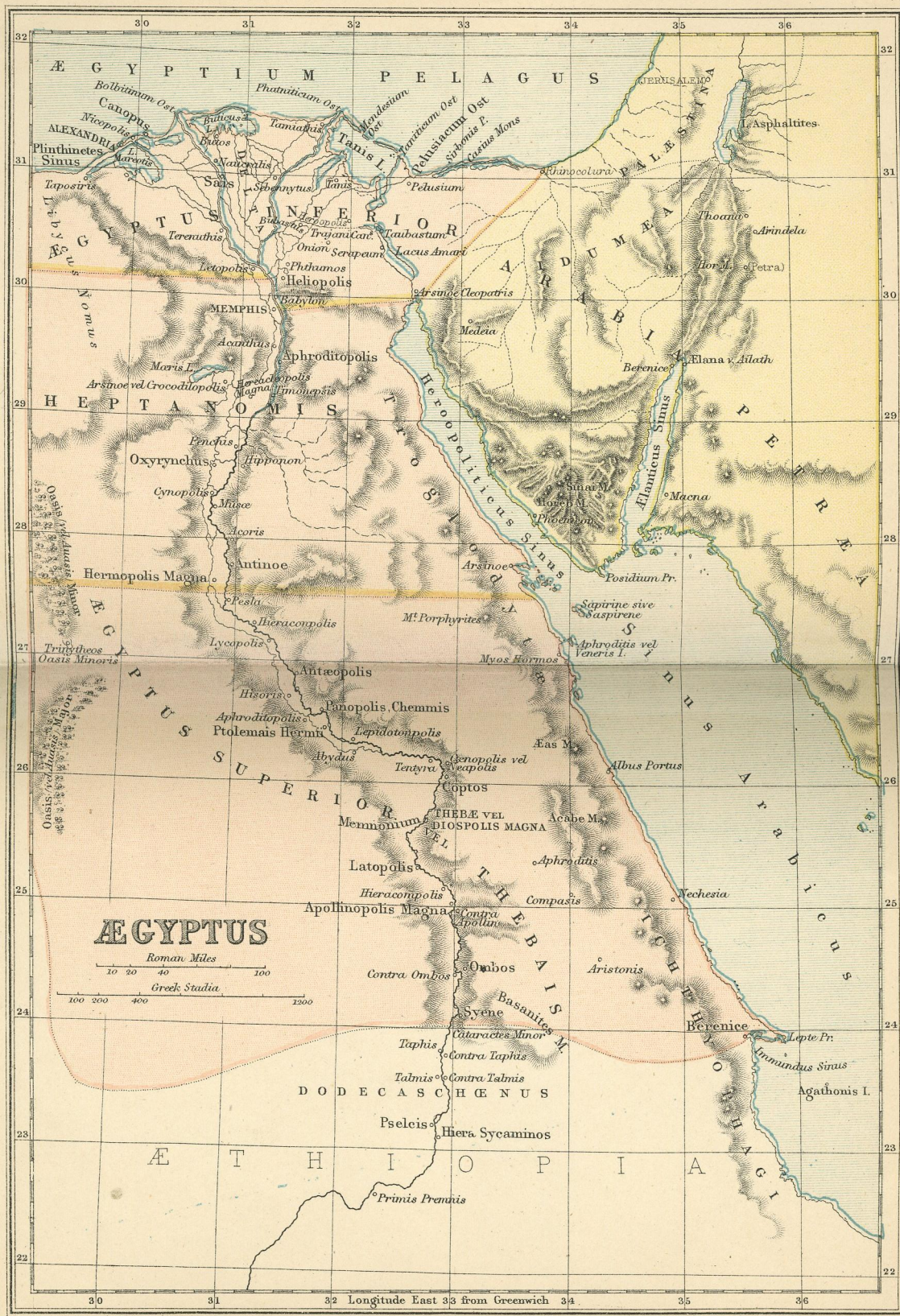
Q
1019
W43



CONTENTS.

- | | |
|-------------------------------|---------------------------------|
| 1. ORBIS VETERIBUS NOTUS. | 9. ARMENIA, MESOPOTAMIA, &c. |
| 2. ÆGYPTUS. | 10. ASIA MINOR. |
| 3. REGNUM ALEXANDRI MAGNI. | 11. PALESTINE, (TEMP. CHRISTI.) |
| 4. MACEDONIA, THRACIA, &c. | 12. GALLIA. |
| 5. IMPERIUM ROMANUM. | 13. HISPANIA. |
| 6. GRÆCIA. | 14. GERMANIA, &c. |
| 7. ITALIA, (SEPTENTRIONALIS.) | 15. BRITANNIA. |
| 8. ITALIA, (MERIDIONALIS.) | |



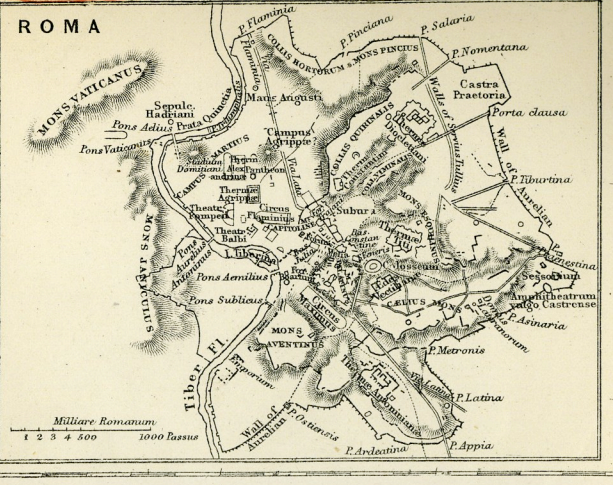
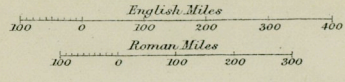






William Collins, Sons & Co. Limited, Glasgow & London

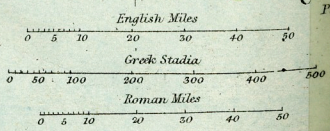
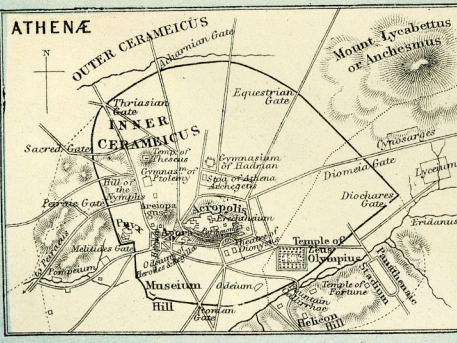
ROMAN EMPIRE



Longitude East 20 from Greenwich



ANCIENT GREECE



Longitude East 25 from Greenwich



William Collins, Sons & Co. Limited, Glasgow & London.



William Collins, Sons & Co. Limited, Glasgow & London.





William Collins, Sons & Co. Ltd. Glasgow & London.



William Collins, Sons & Co. Limited, Glasgow & London.



