

What is GIS?

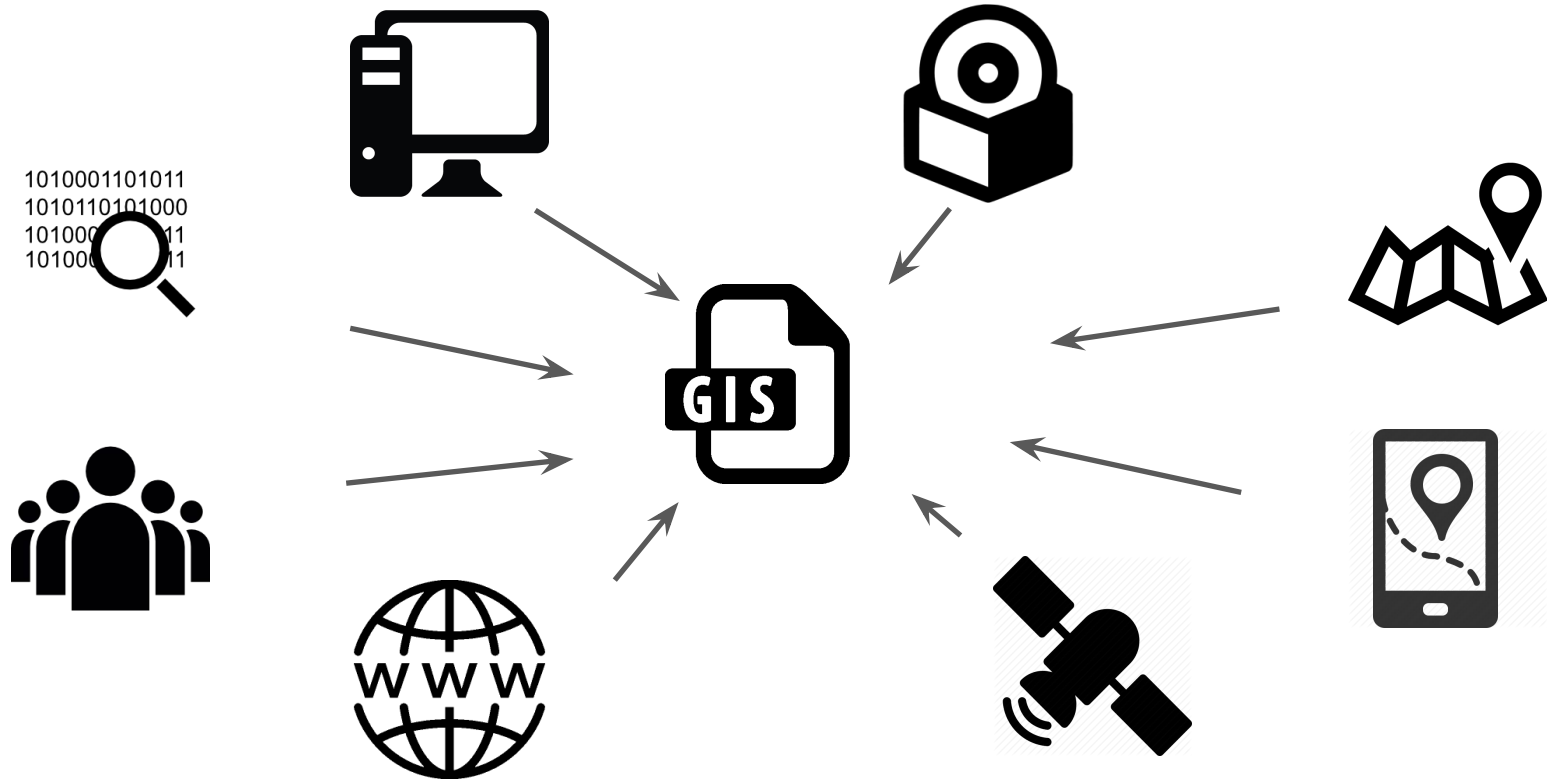
September 2022

Marcel Fortin
University of Toronto
Map and Data Library
mdl@library.utoronto.ca

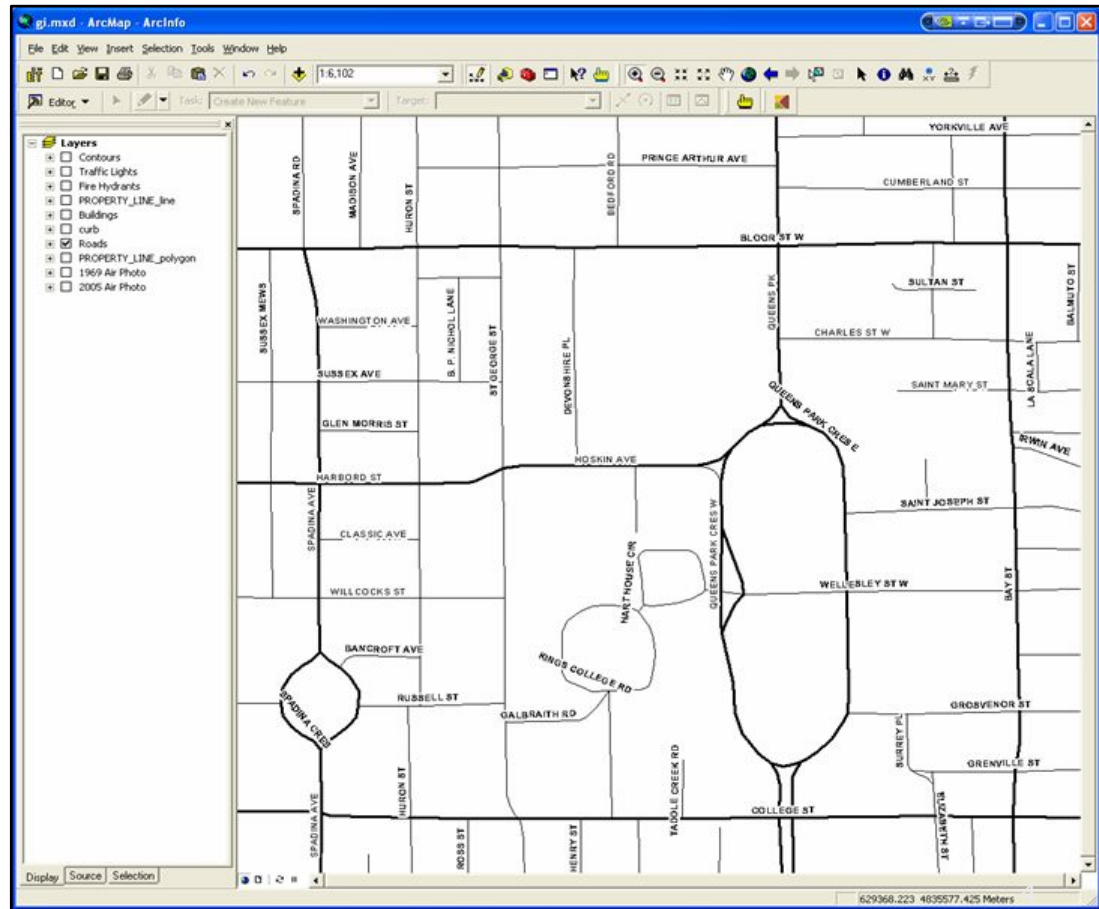


Geographic Information Systems (GIS): *[GIS dictionary]* GIS is a computer-based tool that analyzes, stores, manipulates and visualizes geographic information on a map, good for finding spatial patterns, relationships and trends.

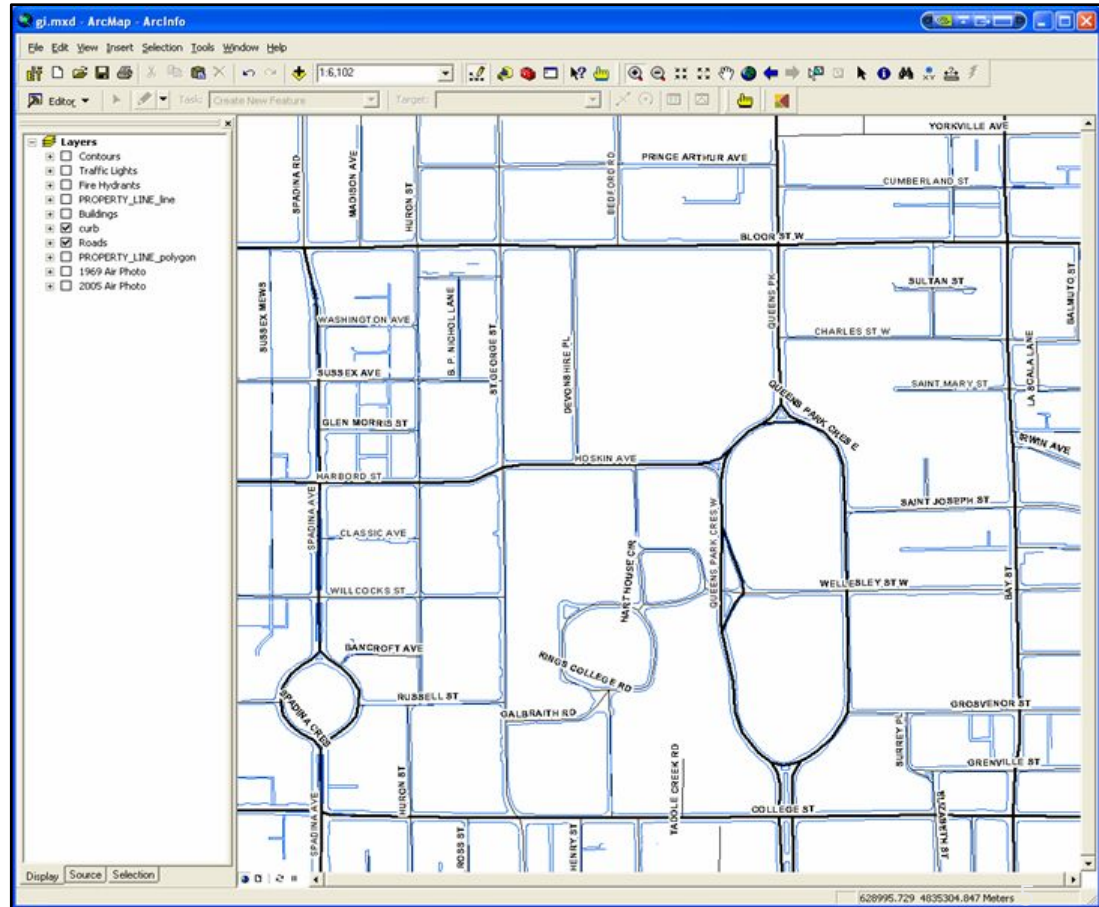
<https://gisgeography.com/gis-dictionary-definition-glossary/#G>



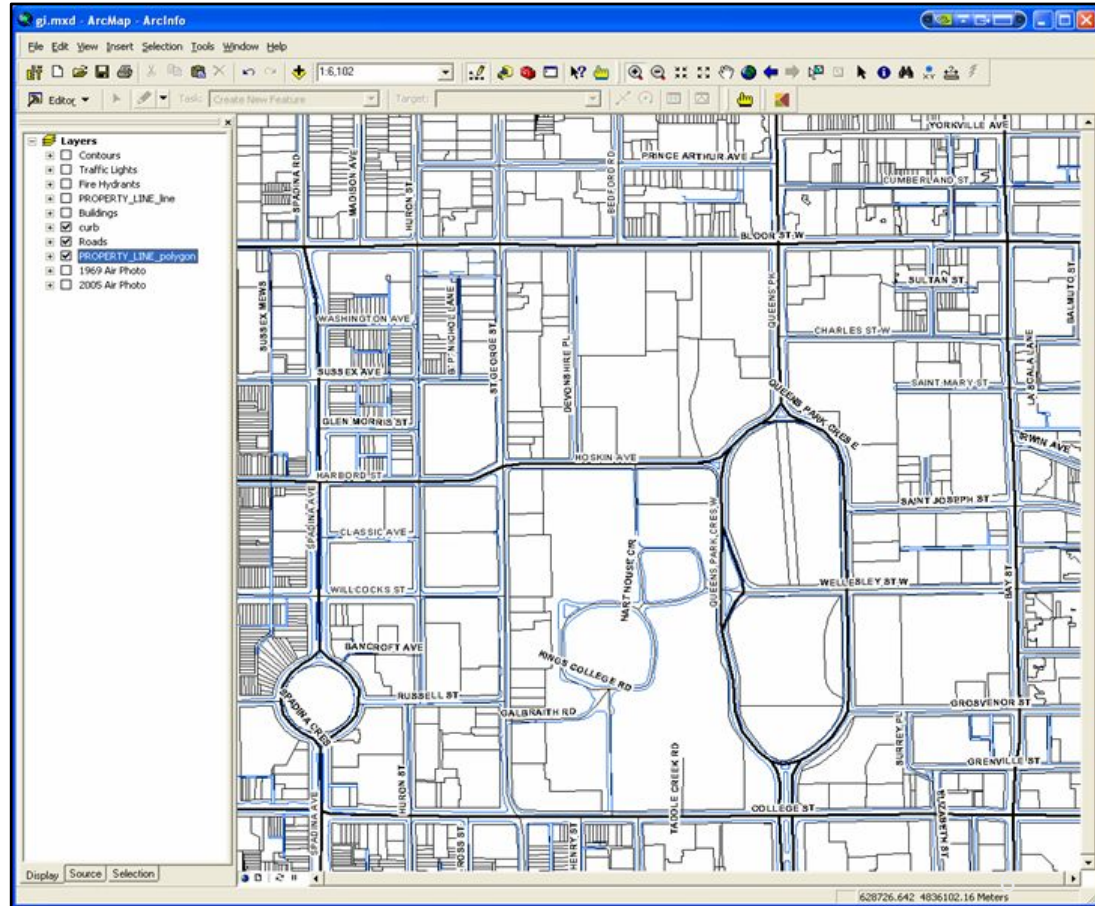
What is GIS?



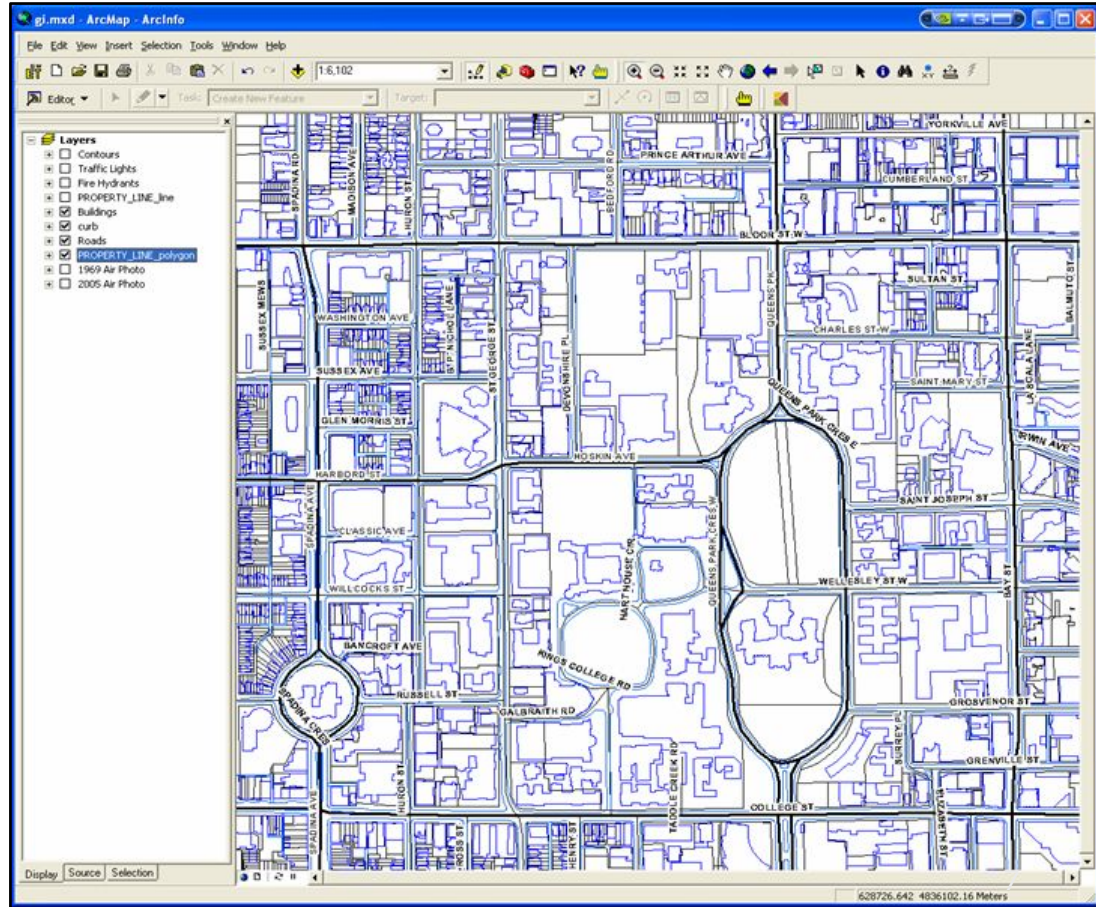
What is GIS?



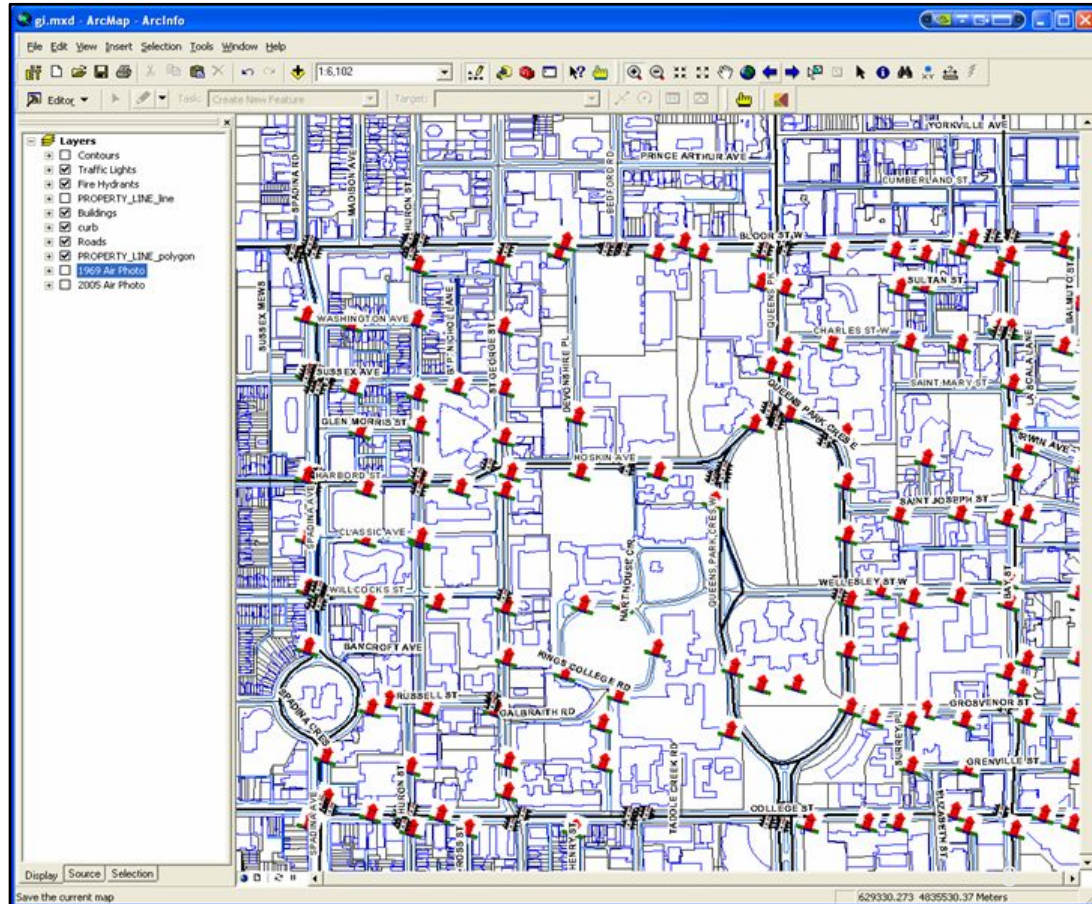
What is GIS?



What is GIS?



What is GIS?



What is GIS?

