


# GIS Software Options

September 2021

Marcel Fortin  
University of Toronto  
Map and Data Library  
[mdl@library.utoronto.ca](mailto:mdl@library.utoronto.ca)


# Esri software



UNIVERSITY OF TORONTO  
LIBRARIES

MAP AND DATA LIBRARY

[Research](#)[Learn](#)[Technology](#)[About](#)



MDL Spaces

MDL has open study space, group study r

Start your search

☐ search by title ☒ Map and Data only


[Geospatial data](#)  
Scholars GeoPortal | [Geo](#)

[Numeric data](#)  
Microdata | Statistics | Ce

[Maps and atlases](#)  
Scanned maps | Fire insur

[View](#) [Edit](#) [Devel](#)

Hours & Location




Using the library

[Contact us for help with data, maps or GIS](#)

[Request an Esri license \(ArcGIS, etc\)](#)

[Sign up for a workshop](#)

# QGIS (free, open source, runs on all OS)



The screenshot shows the QGIS website homepage in a web browser. The browser's address bar displays the URL <https://www.qgis.org/en/site/>. The website's header features the QGIS logo, the version number 3.2.3, and the release date 2.18.24 LTR. Navigation links include DISCOVER QGIS, FOR USERS, GET INVOLVED, and DOCUMENTATION. A search bar and a language dropdown set to English are also present. The main content area prominently displays the QGIS logo and the text "A Free and Open Source Geographic Information System". Below this, a large banner image shows a diverse group of people, with the text "QGIS is a team effort" and "Support our community events!". To the right of the group photo is a blue mug with the QGIS logo, with the text "Show your QGIS spirit" and "wi". At the bottom of the banner, it says "Look cool and support the QGIS project" and "Pick your style and favourite color and".

3.2.3  
2.18.24 LTR

DISCOVER QGIS FOR USERS GET INVOLVED DOCUMENTATION

Search English

**QGIS**

**A Free and Open Source Geographic Information System**

**QGIS is a team effort**  
Support our community events!

**Show your QGIS spirit**  
wi

**Look cool and support the QGIS project**  
Pick your style and favourite color and

# Other Software

## File Manipulation Engine (FME)

We are fortunate to have access to FME, a powerful software suite for geospatial data transformation and processing, kindly donated by Safe Software for use on campus. All GIS workstations in the Map & Data Library reference area have FME loaded.

## Global Mapper

Global Mapper, a tool for the rapid visualization, analysis, and conversion of geospatial data, is available on all eight workstations in the Map & Data Library reference area.